





CORE: Exxon 85-1119, B-2 LOCATION: 30 17' 07", 88 11' 29"					TOTAL LENGTH: 254 ft WATER DEPTH: -37 ft
DEPTH (ft)	SAMPLE NO.	LITHOLOGY	MEAN GRAIN SIZE (Ø)	TEXTURE (%)	COMMENTS
1.0					Sand, muddy sand pockets throughout, common shell fragments throughout, color: 5 Y 7/2, yellowish gray.
2					
3.5					
4					
6					
6.5					
8					
9.5					
10					
11.5					
12				NOT ANALYZED	Muddy sand, clayey sand, common to abundant shell fragments throughout, wood fragments at samples 21.5 and 27.5, foraminifera at sample 12.5, color: 5 Y 6/1, lt. olive gray, 5 Y 5/2, lt. olive gray, 5 Y 4/1, olive gray, 5 Y 8/1, yellowish gray, 10 YR 4/2, dk. yellowish brown.
12.5					
14					
15.5					
16					
18					
18.5					
20					
21.5					
22					
23.5					
24					
24.5					
26					
27.5					
28		CONTINUED ON NEXT PAGE	-1 0 1 2 3 4 5	50 100	CONTINUED ON NEXT PAGE