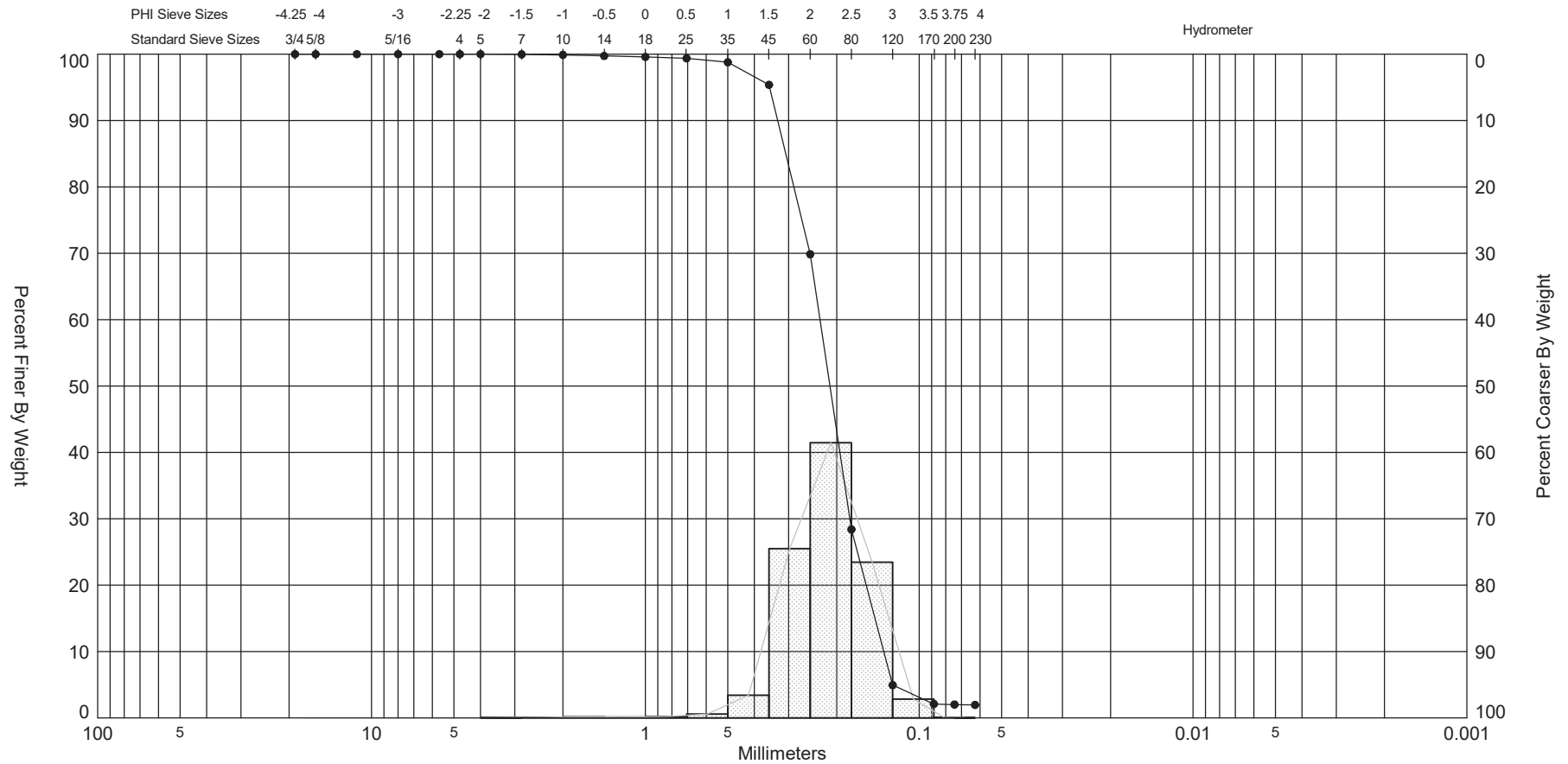




DAUPHIN ISLAND 2022.GPJ 21/22



Sample	Symbol	Elev. (ft)	USCS	% Fines	% Organics	% Carbonates	Median	Mean	Skew	Kurt	Sort	Sample Information	
DIVC-22-03A #4		-34.9	SP	#200 - 2.01 #230 - 1.96		2	2.24	2.21	-1.06	8.52	0.5	Project Name:	Dauphin Island Supplemental Investigation
Comments:												Analysis Date:	01-25-22
Depths and elevations based on measured values												Analyzed By:	SF
						APTIM 6401 Congress Avenue, Suite 140 Boca Raton, FL 33487 ph (561) 391-8102						Easting (X, ft):	1,789,468
												Northing (Y, ft):	64,747
												Horizontal Datum:	NAD 1983
												Vertical Datum:	NAVD 88